

**Dorset County Council** 

**Wildlife and Countryside Act 1981**

**Dorset County Council  
County of Dorset Definitive Map and Statement of Rights of Way**

**Dorset County Council (Bridleway 16, Sherborne and Bridleway 22, Castleton  
(Quarr Lane) to be upgraded to Restricted Byways)  
Definitive Map and Statement Modification Order 2015**

This Order is made by Dorset County Council under section 53(2)(b) of the Wildlife and Countryside Act 1981 ("the Act") because it appears to that authority that the County of Dorset Definitive Map and Statement require modification in consequence of the occurrence of an event specified in section 53(3)(c)(i) namely, that a right of way which is not shown in the map and statement subsists or is reasonably alleged to subsist over land in the area to which the map relates; 53(3)(c)(ii) namely, that a highway shown in the map and statement as a highway of a particular description ought to be there shown as a highway of a different description and section 53(3)(c)(iii) namely, that there is no public right of way over land shown in the map and statement as highway of any description or that any other particulars contained in the map and statement require modification.

The authority have consulted with every local authority whose area includes the land to which the Order relates. The Dorset County Council hereby order that:

1. For the purposes of this Order the relevant date is 12 August 2015.
2. The County of Dorset Definitive Map and Statement shall be modified as described in Part I and Part II of the Schedule and shown on the map attached to the Order.
3. This Order shall take effect on the date it is confirmed and may be cited as the "Dorset County Council (Bridleway 16, Sherborne and Bridleway 22, Castleton (Quarr Lane) to be upgraded to Restricted Byways) Definitive Map and Statement Modification Order 2015".

## SCHEDULE

(The points specified relate to the map attached to the Order and their positions are identified by national grid references)

### Part I

#### **Modification of definitive map Description of ways to be deleted**

Bridleway 16, Sherborne in the West Dorset District:

N – O – P From Quarr Lane at point N (ST 63221821), to the south of Sherborne Golf Course, west, crossing into the field, then north west to point O (ST 63211821) and continuing north to rejoin Quarr Lane at the Castleton parish boundary at point P (ST 63211822). No recorded width.

Bridleway 22, Castleton in the West Dorset District:

R – T – U From Quarr Lane at point R (ST 63181824), west, (crossing into Sherborne parish) and across a field (crossing back to Castleton parish) at point T (ST 63111823) and continuing west to rejoin Quarr Lane at point U (ST 63101823). No recorded width.

#### **Description of ways to be added**

Part of Restricted Byway 16, Sherborne

N – P Quarr Lane, from point N (ST 63221821), to the south of Sherborne Golf Course, north north west along the track to its junction with Bridleway 22, Castleton (to be upgraded to Restricted Byway 22, Castleton) at the Castleton parish boundary at point P (ST 63211822).  
Width: 6.4 metres at point N (ST 63221821), widening to 6.7 metres at point P (ST 63211822).

Part of Restricted Byway 22, Castleton:

R – S – T Quarr Lane, from point R (ST 63181824), north north west along the track, running parallel with the parish boundary for a distance of 9 metres to point S (ST 63171824), then west south west along the track, to the south east of the property Dymor at the Sherborne parish boundary at point T (ST 63111823) and continuing west to rejoin Quarr Lane at point U (ST 63101823).  
Width: 5.6 metres at point R (ST 63181824), widening to 7 metres at points S (ST 63171824), T (ST 63111823) and U (ST 63101823).

## Description of ways to be upgraded

### Part of Bridleway 16, Sherborne to be a Restricted Byway:

*(To be renumbered Part of Restricted Byway 16)*

J – K – L Quarr Lane at its junction with the track opposite 76 Quarr Lane Park at point  
– M – N J (ST 63581770), north north west along a tarmac surfaced track (known as Quarr Lane), hedged on both sides, passing to the west of Quarr Lane Park to its junction with a track leading to the east, at point K (ST 63511780), continuing north north west along an earth surfaced track, hedged on both sides to point L (ST 63371808) and north west along the track to point M (ST 63231817), then north north west for a distance of 3.6 metres to point N (ST 63221821).  
Width: 6.5 metres at point J (ST 63581770), 7.6 metres at point K (ST 63511780), narrowing to 6.5 metres at point L (ST 63371808) and 6.4 metres at points M (ST 63231817) and point N (ST 63221821).

### Parts of Bridleway 22, Castleton to be a Restricted Byway:

*(To be renumbered Parts of Restricted Byway 22)*

P – Q – R Quarr Lane, from its junction with Bridleway 16, Sherborne (to be renumbered Restricted Byway 16, Sherborne) at the Sherborne parish boundary at point P (ST 63211822), west along an earth surfaced track, hedged on both sides, running parallel with the parish boundary to point Q (ST 63191822), then north north west for a distance of 20 metres to point R (ST 63181824). Width: 6.7 metres at point P (ST 63211822), 5.8 metres at point Q (ST 63191822), narrowing to 5.6 metres at point R (ST 63181824).

U – V – Quarr Lane, from point U (ST 63101823) south east of the property Dymor,  
W north north west, down the hill and through woodland to point V (ST 63041837), then west north west to its junction with Sandford Road, to the north of Dymor at point W (ST 63001839). Width: 7 metres at point U (ST 63101823), narrowing to 6.3 metres at point V (ST 63041837) then widening to 8.3 metres at point W (ST 63001839).

## Part II

### **Modification of definitive statement Variation of particulars of ways**

#### **Delete:**

Bridleway 16, Sherborne in the West Dorset District:

From: 636176 To: 632182  
Bristol Road (B3145) near Mermaid Hotel, between hedges to urban district boundary. This path continues in rural district to Sandford Road and is known as Quarr Lane.

**Add:**

Restricted Byway 16, Sherborne in the West Dorset District:

From: ST 63581770            To:    ST 63211822  
Quarr Lane, from its junction with the track opposite 76 Quarr Lane Park at ST 63581770, north north west along a tarmac surfaced track, hedged on both sides, passing to the west of Quarr Lane Park to its junction with a track leading to the east, at ST 63511780, continuing north north west along an earth surfaced track, hedged on both sides to ST 63371808 and north west along the track to ST 63231817, continuing north north west along the track to its junction with Restricted Byway 22, Castleton at the Castleton parish boundary. Width: 6.5 metres at ST 63581770, 7.6 metres at ST 63511780, narrowing to 6.5 metres at ST 63371808 and 6.4 metres at ST 63231817 and ST 63221821 and widening to 6.7 metres at ST 63211822.

**Delete:**

Bridleway 22, Castleton in the West Dorset District:

From: 630184                    To:    632182  
Sandford Road north of Dymor south east to Sherborne urban district boundary.

**Add:**

Restricted Byway 22, Castleton in the West Dorset District:

From: ST 63211822            To:    ST 63001839  
Quarr Lane, from its junction with Restricted Byway 16, Sherborne at the Sherborne parish boundary, west along an earth surfaced track, hedged on both sides, running parallel with the parish boundary to ST 63191822, then north north west along the track, to ST 63171824. Turning west south west along the track, to the south east of the property Dymor at ST 63101823, then north north west, down the hill and through woodland to ST 63041837, and continuing west north west to its junction with Sandford Road, to the north of Dymor. Width: 6.7 metres at ST 63211822, 5.8 metres at ST 63191822, narrowing to 5.6 metres at ST 63181824 then widening to 7 metres at ST 63171824 and ST 63101823, narrowing to 6.3 metres at ST 63041837 then widening to 8.3 metres at ST 63001839.

Dated this 27<sup>TH</sup> day of ~~NOVEMBER~~ 2015

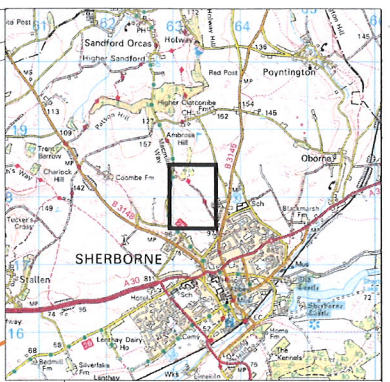
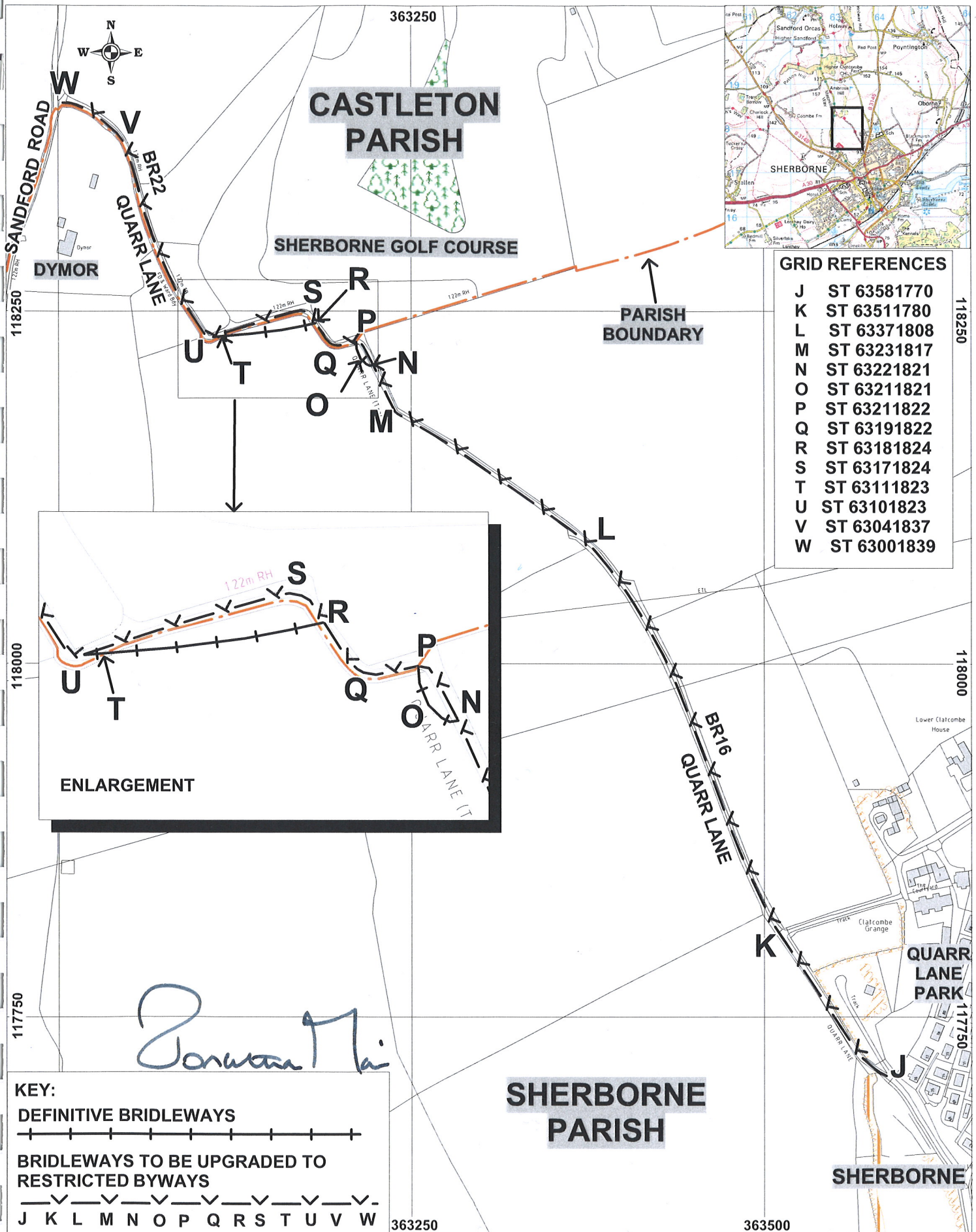
THE COMMON SEAL OF THE  
DORSET COUNTY COUNCIL  
was fixed in the presence of:-

*Somerset* 543/15



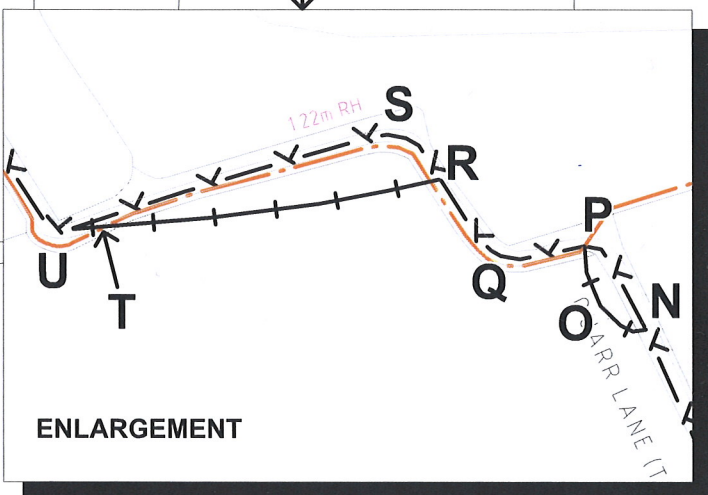
Authorised Signatory





**GRID REFERENCES**

J	ST 63581770
K	ST 63511780
L	ST 63371808
M	ST 63231817
N	ST 63221821
O	ST 63211821
P	ST 63211822
Q	ST 63191822
R	ST 63181824
S	ST 63171824
T	ST 63111823
U	ST 63101823
V	ST 63041837
W	ST 63001839



*Forwarded*

**KEY:**

	DEFINITIVE BRIDLEWAYS
	BRIDLEWAYS TO BE UPGRADED TO RESTRICTED BYWAYS
J K L M N O P Q R S T U V W	

**DORSET COUNTY COUNCIL (BRIDLEWAY 16, SHERBORNE AND BRIDLEWAY 22, CASTLETON (QUARR LANE) TO BE UPGRADED TO RESTRICTED BYWAYS) DEFINITIVE MAP AND STATEMENT MODIFICATION ORDER 2015**

**Ref: 13/04/4**  
**Date: 25/11/2015**  
**Scale 1:3500**  
**Drawn By: KJS**  
**Cent X: 363305**  
**Cent Y: 118030**

GEOGRAPHICAL INFORMATION SYSTEMS

**Dorset County Council**

© Crown copyright and database rights 2015 Ordnance Survey 100019790. You are permitted to use this data solely to enable you to respond to, or interact with, the organisation that provided you with the data. You are not permitted to copy, sub-licence, distribute or sell any of this data to third parties in any form. Aerial Photography © UKPerspectives 2002 © Gelmapping 2005, 2009 & 2014